











City of Appleton Storm Sewer System Maps 2.8.4 WPDES Permits and 2.8.5 Structural Storm Water Management Facilities

 Stormwater Drainage Ponds	 Public Biofilter
 100 YR WATER SURFACE	 Public HSD/Inlet with Sump
 WATER	 River
 STORMWATER	 Industrial_Facilities
 Private BMP	 City Limits

December 2016

1. Coop Rd
2. Plank Road Northwest
3. Memorial Park Northeast
4. Kensington
5. Horizon Plaza (Private)
6. Ballard
7. Plank Road
8. South Point Commerce Park North
9. Plank Road West
10. Northeast Business Park
11. Emerald Valley
12. Thrivent (Glenhurst) West
13. Ashbury
14. Meade & Evergreen
15. Mud Creek South
16. Meade & JJ
17. Fox Valley Lutheran Northeast (Private)
18. Fox Valley Lutheran Southwest (Private)
19. Thrivent (Glenhurst) East
20. Apple Hill Farms
21. Crossing Meadows
22. Apple Hill Farms - Pond G-1
23. Apple Hill Farms - Pond 3
24. Apple Hill Farms - Pond 1A/1B
25. Apple Hill Farms - Pond 4
26. Apple Hill Farms - Pond 6
27. South Point Commerce Park South
28. Pershing
29. Apple Hill Farms Low Pond
30. Apple Hill Farms High Pond
31. Apple Hill Farms - Pond 5
32. Clearwater Creek
33. Holland Pond
34. Conkey Pond
35. Memorial Park South Pond
36. Northland Ave Biofilter
37. College Ave Biofilter SW
38. College Ave Biofilter NE
39. College Ave Biofilter SE
40. Mackville Road Pond
41. Thomas Court Pond
42. Reid Golf Course South Pond
43. Reid Golf Course East Pond
44. Glacier Ridge Werner NW
45. Glacier Ridge Werner SW
46. Glacier Ridge Werner S
47. Glacier Ridge SE (Kurey)

