



Map B


City of Appleton Storm Sewer System Maps 2.8.2 Endangered and Threatened Resources, Historical Property and Wetlands

Delineated Wetland Type

-  Approximate Wetland for Delineation
-  Delineated Wetland
-  WDNR Small Wetlands
-  WDNR Wetlands
-  Historical Property
-  River
-  City Limits

Endangered Resources

-  at least 1 Aquatic record
-  at least 1 Terrestrial record



December 2016

