









City of Appleton Storm Sewer System Maps 2.8.1 Navigable and Non-Navigable Streams

-  River
-  City Limits
- Stream Status**
-  Navigable Stream
-  Non-Navigable Stream
-  Probably Navigable (ND)
-  Probably Non-Navigable (ND)
-  Unknown



2.8.1 Map 2 of 2
December 2016

