

Spatial Reference: Outagamine Coordinates HARN 83

Updated August 2016 by City of Appleton

L:\work\projects\100013\GIS\IMXD_Maps\Reid Park-Location Map_11x17.mxd

Legend









-  ROW
-  Parcels
-  On-Site Drainage Basin
-  Storm Sewer
-  Stormwater Inlet
-  Drainage Path
-  Refuse/Recycling Containers
-  Fuel Tanks (2)



Figure 2
Reid Municipal Golf Course
Maintenance and Storage Facility
Drainage Map



Stormwater Management Plan
 City of Appleton, Wisconsin



A tyco International Ltd. Company

100013

August 2007

Spatial Reference: Outagamine Coordinates HARN 83

Data Source: Appleton 2007, Earth Tech 2007

Updated August 2016 by "City of Appleton"

L:\work\projects\100013\GIS\MXD_Maps\Reid Park-Drainage Map_11x17.mxd